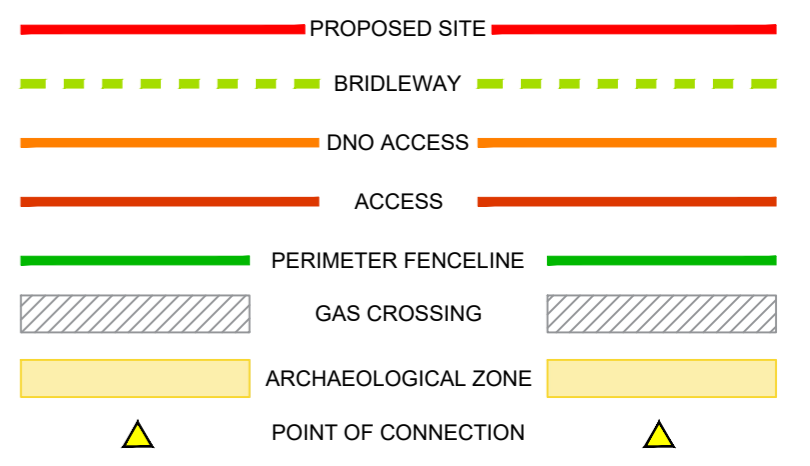


This drawing is the copyright of Low Carbon and must not be reproduced in whole or in part or used in any manner without their written permission.
Scaled dimensions must not be taken from this drawing. All dimensions are to be confirmed on site prior to commencement of work.

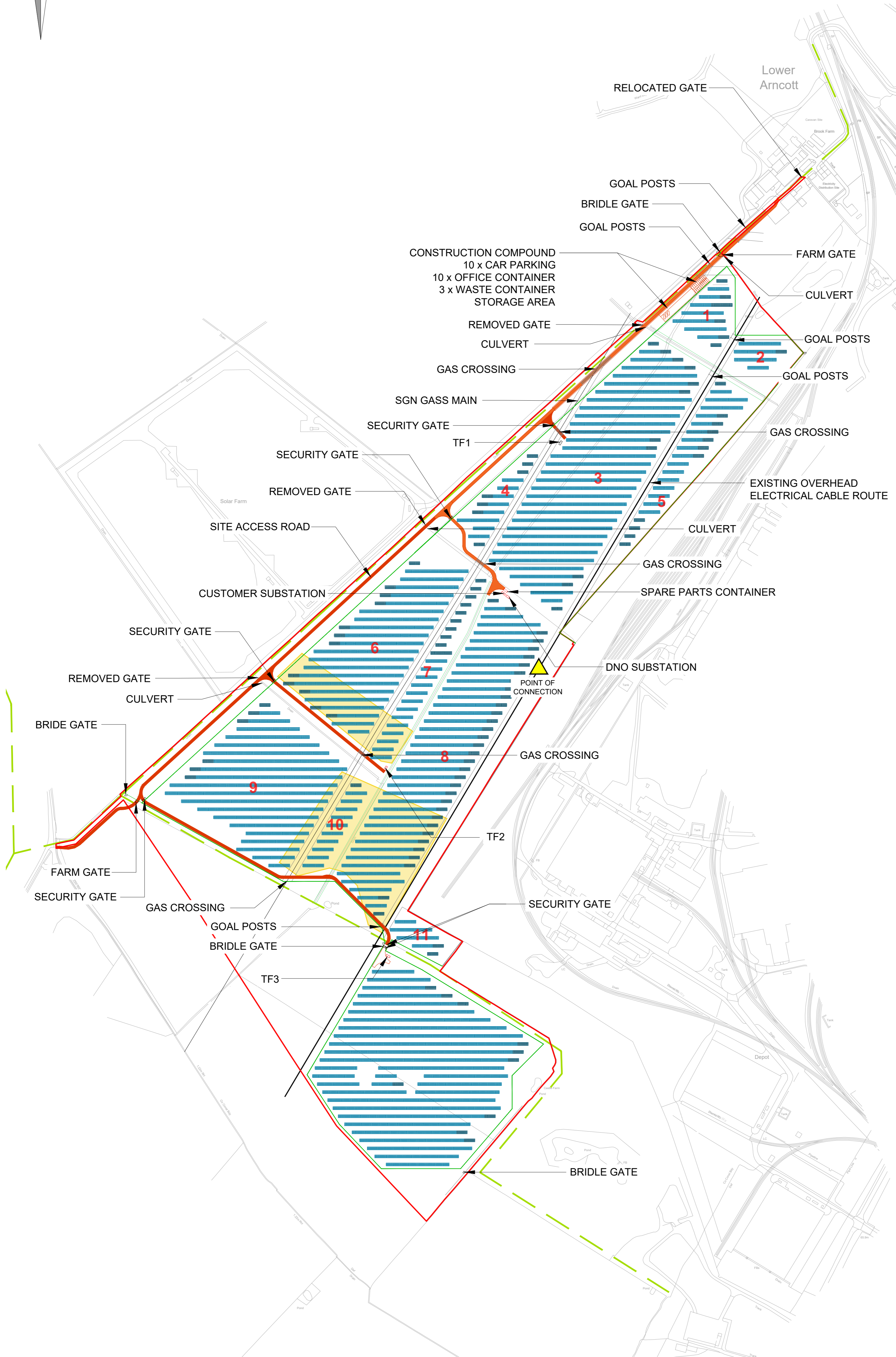
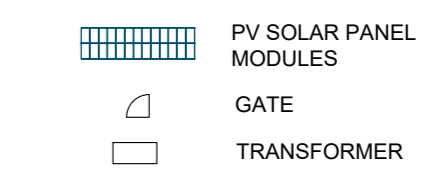
Revisions:

Revision	Date	Revision Notes	Drawn	Inspected
01	10.08.19	First Issue	LO	IL
02	13.08.19	Alterations to site layout	LO	IL
03	02.10.19	Public Footpath Added	HN	IL
04	14.10.19	Alterations to site layout	HN	IL
05	19.11.19	Revised Track and Inverter locations	RW	IL
06	25.11.19	Alterations to site layout	HN	IL
07	06.12.19	Alterations to site layout	HN	IL
08	13.12.19	Alterations to site layout	HN	IL
09	10.01.20	Site layout updated to suit landscaping	HN	IL
10	22.01.20	Red line updated and swales added	HN	IL
11	27.01.20	Site layout updated	HN	IL
12	26.01.21	Construction Compound Added	HN	IL
13	25.02.21	Site Layout updated	HN	IL
14	08.03.21	Site Layout updated	HN	IL
15	09.03.21	Site Layout updated	HN	IL
16	10.03.21	Site Layout updated	HN	IL

LEGEND:



SITE INFRASTRUCTURE:



Status: **PLANNING**

Project: **Arncott, Bicester
OX25 1QU**



13 Berkeley Street, London W1U 8DU
Tel: +44(0)207 4090700
enquiries@lowcarbon.com www.lowcarbon.com

Drawing Title: **Arncott Indicative Site Layout Plan**

Drawn: LO	Checked: IL	First Issued: 10.08.2019
Project Code: LCS010-		Drawing Number: PAP-004
Sheet Size: A1	Scale: 1:3000	Revision: 16

1 ARNCOTT OVERALL SITE LAYOUT

Scale: 1:3000@A1